



## **No Frills with Muddy's FLYBALL COMPETITION**

**Saturday 16<sup>th</sup> October 2010**

- **Lions Park Burrill Lake / just before Ulladulla**
- **Lions Park is just off Princes Hwy, on Dolphin Point Rd**
- **Cost is \$70 per team inc EJS levy and GST**
  
- **Check in time – 8.30am**
- **Racing commences at 9.30am**
- **Team training bookings from 8am – 9am**

### **ACCOMODATION SUGGESTIONS**

- **Dolphin point caravan park – 02 44551606 - next to grounds**

**Camping and cabins available mention flyball to get 10% discount**

- **Milton showgrounds – about 10 min drive**

**Motor home accommodation, camping**

- **Mollymook Caravan Park – 02 44551939 – about 8 min drive**

**Cabins, camping available**

➤ **Kioloa Beach Holiday Park – 02 44571072 – about 20 min drive**

### **Parking and access to the grounds**

Parking and access is next to the grounds, there are no vehicles or trailers allowed on the grassed area.

### **Facilities at the grounds**

Public Toilet blocks on grounds

Council BBQ's also on the grounds, no dogs are allowed at the BBQ areas

Local small shopping centre 5 min walk from grounds

Fish shop for hot fish and chips 10 min walk from the grounds

NO DOGS ARE ALLOWED OFF LEAD EXCEPT IN FLYBALL RING,

NO DOGS ARE ALLOWED NEAR THE KIDS PLAYGROUND AREA

### **Catering at the comp**

There will be no food or drink facilities at the comp area.

Please come prepared for your teams

# Driving directions to Dolphin Point Rd, NSW 2539

## ☰ Suggested routes

### [Princes Hwy](#)

231 km

3 hours 25 mins

### [South Western Fwy and Princes Hwy](#)

















249 km

3 hours 33 mins



Sydney NSW



1. Head **north** on **George St** towards **Angel PI**  0.4 km
2. Turn **right** at **Bridge St**  0.3 km
3. Turn **right** at **Loftus St**  87 m
4. Turn **left** at **Bent St**  0.3 km
5. Turn **left** to merge onto **Cahill Exp**  0.5 km
6. Continue onto **Eastern Dstr**  10.1 km
7. Merge onto **General Holmes Dr**  3.8 km
8. Continue onto **The Grand Parade**  1.0 km
9. Turn **right** at **President Ave**  1.6 km
10. Turn **left** at **Princes Hwy**  27.9 km
11. Continue onto **Southern Fwy**  19.2 km
12. Continue onto **Princes Hwy**  1.9 km
13. Continue onto **Southern Fwy**  31.8 km
14. Continue onto **Princes Hwy**  126 km  
Go through 6 roundabouts
15. Turn **right** to stay on **Princes Hwy**  5.6 km
16. Turn **left** at **Dolphin Point Rd**  0.4 km